

Address : #351, Haeyang-ro, Yeongdo Gu, Busan, 491111
Phone : +82-51-400-4331 ~ 4
FAX : +82-51-400-4349
E-Mail : ntmkhoa@korea.kr
Website : <http://www.khoa.go.kr>

Sep. 18. 2020
Notices 700 ~ 719
(417) ~ (424)



Republic of Korea

NOTICES TO MARINERS

WEEKLY EDITION 38

CONTENTS

PART	I. INDEX
	II. NOTICES TO MARINERS
	III. NAVIGATIONAL INFORMATION
	IV. AMENDMENTS TO PUBLICATIONS

Mariners are requested to inform the Korea Hydrographic and Oceanographic Agency immediately of the discovery of new dangers, changes or defects in aids to navigation and of shortcomings in Korean charts or publications. The Notices to Mariners and list of small correction are uploaded on the website of Korea Hydrographic and Oceanographic Agency.

1. A star “★” before a notice number indicates that the notice is based on the original Korea information.
 2. Temporary or preliminary notices are indicated by (T) or (P) after the notice number respectively, and the notice number with “※” means that it has been notices as a temporary or preliminary notice before.
*Temporary (T) and Preliminary (P) notices are not corrected on charts and publications. Therefore it is advised to check past Notices to Mariners upon purchasing new charts and publications.
 3. The Lat./Long. horizontal coordinates are shown by WGS-84 system.
 4. Courses and bearing are true reckoned clockwise from 000° to 359° ; the bearings relating to light sectors and leading lines are expressed from the vessel toward the target.
 5. The time is expressed as four figures from 00:00 to 24:00, and is based on the Korea Standard Time(KST ; ZD -9) if not specified otherwise.
 6. A dagger “†” before the publication number means its correction is recorded in the attached sheet.
 7. The figure within brackets after a chart number means the year and notice number of the last correction affected in that charts.
-

Korea Hydrographic and Oceanographic Agency

PART I

INDEX OF LOCALITY

<i>Locality</i>	<i>Notice No.</i>
Block production	700
EAST COAST Approaches to Gonghyeonjin Hang ~ Breakwater, Light house	701
Approaches to Jumunjin Hang ~ Light buoy	702
Approaches to Donghae, Mukho Hang ~ Light buoy	703
Approaches to Wollae Hang ~ Light buoy	708
Approaches to Gusan Hang ~ Light beacon	710
SOUTH COAST Approaches to Busan New Port ~ Light buoy	704
Jejudo, Approaches to Wimi Hang ~ Light beacon, Light house	705
Jejudo, Approaches to Seogwipo Hang ~ Light house	706
Jejudo, Approaches to Jeju Hang ~ Light buoy	709
Approaches to Dolsan Hang ~ Light buoy	711
Approaches to Gwangyang Hang ~ Light buoy	712
Approaches to Cheongsando Hang ~ Light buoy	713
Approaches to Soan Hang ~ Light buoy	714
Wando, Approaches to Hwaheungpo Hang ~ Light buoy	715
Jejudo, Approaches to Hwasun Hang ~ Light buoy	716
Namhaedo, Approaches to Mijo Hang ~ Fishery	(417)
Approaches to Samcheonpo Hang ~ Fishery	(418)
Approaches to Hadong Hang ~ Fishery	(419)
Namhaedo, Approaches to Hangchon Hang ~ Fishery	(420)
Namhaedo, Approaches to Gwangcheon Hang ~ Fishery	(421)
WEST COAST Approaches to Gyema Hang ~ Light buoy	707
Approaches to Gageodo Hang ~ Light house	717
Approaches to Huido ~ Light buoy	718
Baengnyeongdo, Approaches to Yonggipo Hang ~ Light buoy	719
Approaches to Wido Hang ~ Fishery, Fish Traps	(422)
Approaches to Gomso Hang ~ Fishery	(423)
Approaches to Pyeongtaek·Dangjin Hang ~ Hydrographic survey	(424)

INDEX OF CHARTS AFFECTED

Chart No.	Notice No.	Chart No.	Notice No.
1411	701	2712	705, 706
1415	710(T)	2714	706
1455	702	2754	716(T)
1519	703	2755	705, 706
2111	708※	2756	705
2154	704	2805	700
2160	(417), (419), (421)	2811	716(T)
2161	(417)	3111	718(T)
2181	711(T)	3112	715(T)
2214	704	3115	717(T)
2235	(418)	3131	718(T)
2412	(420)	3183	717(T)
2415	713(T)	3411	707※, (422), (423)
2467	713(T)	3412	(423)
2470	715(T)	3467	(424)
2471	713(T), 714(T), 715(T)	3772	719(T)
2500	706	3871	719(T)
2511	(421)	6208	702
2512	712(T)	6337	(417)
2711	709※	6426	717(T)
		6904	706

INDEX OF PUBLICATION AFFECTED

Publication No.	Notice No.
410	701, 702, 703, 704, 705, 706, 707※, 709※, 710(T), 713(T), 714(T), 715(T), 717(T), 718(T), 719(T)

★703/20 EAST COAST ~ Approaches to Donghae, Mukho Hang ~ Light buoy

- Delete
1.  *Fl(4) Y 8s (No.E)* 37-29-59.6N, 129-09-50.1E
 2.  *Fl(4) Y 8s (No.F)* 37-30-15.9N, 129-09-56.8E
 3.  *Fl(4) Y 8s (No.A)* 37-29-53.9N, 129-09-10.3E
 4.  *Fl(2) R 6s (No.E)* 37-29-50.2N, 129-09-01.2E

Chart 1519[20-667]

Publication †410(List of Lights) 1248.3, 1248.4, 1249.1, 1251.13

Source Donghae Regional Office of Oceans & Fisheries

★704/20 SOUTH COAST ~ Approaches to Busan New Port ~ Light buoy

- Move
1.  *Fl(4) Y 8s (No.B)* 35-04-03.7N, 128-48-00.5E to
35-04-05.0N, 128-48-08.0E

Chart 2214[20-629], 2154[20-629]

Publication †410(List of Lights) 2074.11

Source Busan Regional Office of Oceans & Fisheries

★705/20 SOUTH COAST ~ Jeju-do, Approaches to Wimi Hang ~ Light house, Light beacon



- Amend
1. Range of light, 8M to 7M 33-18-08.2N, 126-48-15.5E
 2. Range of light, 8M to 7M 33-17-52.2N, 126-46-03.7E
 3. Range of light, 8M to 7M 33-17-19.1N, 126-45-45.6E
 4. Range of light, 8M to 7M 33-17-02.4N, 126-45-08.3E
 5. Range of light, 8M to 6M 33-16-39.8N, 126-44-34.4E
 6. Range of light, 7M to 8M 33-16-33.4N, 126-43-11.7E
 7. Range of light, 5M to 3M 33-16-41.0N, 126-44-14.5E



Chart 2755[20-190](5~7), 2756[20-689](1~5,7), 2712[20-689]


Publication †410(List of Lights) 2641.1, 2641.5, 2641.7, 2641.8, 2642, 2642.6, 2642.12

Source Busan Regional Office of Oceans & Fisheries

★706/20 SOUTH COAST ~ Jejudo, Approaches to Seogwipo Hang ~ Light house
Amend 1. Range of light, 9M to 7M 33-13-35.9N, 126-39-20.9E
2. Range of light, 9M to 7M 33-14-50.8N, 126-37-17.4E
Chart 6904[18-1027](2), 2755[20-705], 2712[20-705], 2714[20-651](2)
Publication †410(List of Lights) 2645, 2645.2
Source Busan Regional Office of Oceans & Fisheries

★707※/20 WEST COAST ~ Approaches to Gyema Hang ~ Light buoy
Former Notice 699(T)/20 is canceled
Replace  (ODAS) with  (ODAS) 35-26-09.0N, 126-10-35.0E
Chart 3411[20-648]
Publication †410(List of Lights) 3141.3
Source Mokpo Regional Office of Oceans & Fisheries

★708※/20 EAST COAST ~ Approaches to Wollae Hang ~ Light buoy
Former Notice 861(T)/17 is canceled
Delete 1.  FI(4) Y 8s (No.A) 35-21-17.6N, 129-20-09.8E
2.  FI(4) Y 8s (No.B) 35-21-19.7N, 129-20-19.6E
Chart 2111
Source Ulsan Regional Office of Oceans & Fisheries

★709※/20 SOUTH COAST ~ Jejudo, Approaches to Jeju Hang ~ Light buoy
Former Notice 425(T)/20 is canceled
Restore  FI(2) R 6s (No.2) 33-32-18.1N, 126-35-31.5E
Chart 2711
Publication 410(List of Lights) 2689.6
Source Busan Regional Office of Oceans & Fisheries

★710(T)/20 EAST COAST ~ Approaches to Gusan Hang ~ Light beacon

Interrupted  Fl(4) Y 8s 8M (No.A) 36-44-23.2N, 129-28-29.8E

Chart 1415

Publication 410(List of Lights) 1285.7

Source Pohang Regional Office of Oceans & Fisheries

★711(T)/20 SOUTH COAST ~ Approaches to Dolsan Hang ~ Light buoy

Insert  Fl(4) Y 8s 34-35-29.7N, 127-45-51.9E

Chart 2181

Source Yeosu Regional Office of Oceans & Fisheries

★712(T)/20 SOUTH COAST ~ Approaches to Gwangyang Hang ~ Light buoy

Insert 1.  Fl(4) Y 8s (No.A) 34-56-17.9N, 127-42-52.1E

2.  Fl(4) Y 8s (No.B) 34-56-23.2N, 127-42-56.8E

Chart 2512

Source Yeosu Regional Office of Oceans & Fisheries

★713(T)/20 SOUTH COAST ~ Approaches to Cheongsando Hang ~ Light buoy

Interrupted 1.  (No.A) 34-13-05.4N, 126-52-43.5E

2.  (No.B) 34-13-24.4N, 126-52-37.5E

3.  (No.C) 34-13-40.4N, 126-52-28.5E

4.  (No.D) 34-13-58.4N, 126-52-15.5E

5.  (No.E) 34-16-38.4N, 126-50-52.5E


6.  (No.F) 34-17-19.4N, 126-50-48.5E

Chart 2471, 2467(5,6), 2415

Publication 410(List of Lights) 2567.3, 2567.4, 2567.5, 2567.6, 2567.7, 2567.8

Source Jindo Aids to Navigation Office

★714(T)/20 SOUTH COAST ~ Approaches to Soan Hang ~ Light buoy

Interrupted  *Fl(4) Y 8s (No.A)*

34-14-12.1N, 126-46-21.5E

Chart 2471

Publication 410(List of Lights) 2571.1

Source Jindo Aids to Navigation Office

★715(T)/20 SOUTH COAST ~ Wando, Approaches to Hwaheungpo Hang ~ Light buoy

Interrupted  *Fl Y 4s*

34-16-30.0N, 126-33-54.0E

Chart 2470, 3112

Publication 410(List of Lights) 2583.5

Source Jindo Aids to Navigation Office

★716(T)/20 SOUTH COAST ~ Jeju-do, Approaches to Hwasun Hang ~ Light buoy

Interrupted  *Fl(4) Y 8s (No.B)*

33-13-53.5N, 126-20-15.5E

Chart 2811, 2754

Source Busan Regional Office of Oceans & Fisheries

★717(T)/20 WEST COAST ~ Approaches to Gageodo Hang ~ Light house

Interrupted ★ *Fl R 5s 15m 7M*

34-02-52.3N, 125-07-29.3E

Chart 6426, 3183, 3115

Publication 410(List of Lights) 3030.8

Source Mokpo Regional Office of Oceans & Fisheries

★718(T)/20 WEST COAST ~ Approaches to Huido ~ Light buoy

Interrupted  *Fl G 5s (No.1)*

34-27-15.0N, 126-02-48.0E

Chart 3131, 3111

Publication 410(List of Lights) 3047.1

Source Jindo Aids to Navigation Office

★719(T)/20 WEST COAST ~ Baengnyeongdo, Approaches to Yonggipo Hang ~ Light buoy

Interrupted  *Fl BuY 3s*

37-56-50.0N, 124-43-57.0E

Chart 3871, 3772

Publication 410(List of Lights) 3746.1

Source Incheon Regional Office of Oceans & Fisheries

PART III

★(417)/20 SOUTH COAST ~ Namhaedo, Approaches to Mijo Hang ~ Fishery

Area	1. bounded by line, joining, (1)~(5)~(1)	(1) 34-42-26.2N, 128-03-02.7E (2) 34-42-21.4N, 128-03-03.4E (3) 34-42-22.1N, 128-03-11.2E (4) 34-42-27.0N, 128-03-10.5E (5) 34-42-29.2N, 128-03-11.6E
	2. bounded by line, joining, (1)~(5)~(1)	(1) 34-49-51.0N, 128-05-08.8E (2) 34-49-44.0N, 128-05-13.9E (3) 34-49-42.4N, 128-05-15.8E (4) 34-49-48.9N, 128-05-16.5E (5) 34-49-52.4N, 128-05-09.9E
	3. bounded by line, joining, (1)~(4)~(1)	(1) 34-47-26.0N, 128-05-06.2E (2) 34-47-25.1N, 128-05-21.9E (3) 34-47-08.9N, 128-05-20.6E (4) 34-47-09.8N, 128-05-04.9E
	4. bounded by line, joining, (1)~(4)~(1)	(1) 34-43-43.9N, 128-02-47.3E (2) 34-43-41.3N, 128-02-49.8E (3) 34-43-47.3N, 128-02-59.0E (4) 34-43-49.9N, 128-02-56.6E
	5. bounded by line, joining, (1)~(4)~(1)	(1) 34-43-54.4N, 128-03-05.6E (2) 34-43-50.5N, 128-03-09.1E (3) 34-43-54.3N, 128-03-15.5E (4) 34-43-58.2N, 128-03-12.0E
	6. bounded by line, joining, (1)~(4)~(1)	(1) 34-43-26.2N, 128-02-59.4E (2) 34-43-31.6N, 128-02-53.2E (3) 34-43-36.0N, 128-02-58.9E (4) 34-43-29.5N, 128-03-03.7E
Chart	6337(1), 2160(2,3), 2161(3~6)	
Source	Namhae Gun	

★(418)/20 SOUTH COAST ~ Approaches to Samcheonpo Hang ~ Fishery

Area	1. bounded by line, joining, (1)~(4)~(1)	(1) 34-53-51.7N, 128-02-48.5E
		(2) 34-53-58.1N, 128-02-48.5E
		(3) 34-53-58.1N, 128-02-42.6E
		(4) 34-53-51.6N, 128-02-42.6E
	2. bounded by line, joining, (1)~(4)~(1)	(1) 34-51-08.4N, 128-05-03.6E
		(2) 34-51-06.7N, 128-05-10.5E
		(3) 34-50-55.5N, 128-05-06.5E
		(4) 34-50-57.2N, 128-04-59.6E
	3. bounded by line, joining, (1)~(4)~(1)	(1) 34-51-39.5N, 128-04-35.6E
		(2) 34-51-39.5N, 128-04-41.5E
		(3) 34-51-33.0N, 128-04-41.6E
		(4) 34-51-33.0N, 128-04-35.6E
Chart	2235(1), 2160(2,3)	
Source	Namhae Gun	

★(419)/20 SOUTH COAST ~ Approaches to Hadong Hang ~ Fishery

Area	1. bounded by line, joining, (1)~(4)~(1)	(1) 34-55-27.4N, 127-59-05.8E
		(2) 34-55-18.0N, 127-59-09.1E
		(3) 34-55-19.9N, 127-59-16.7E
		(4) 34-55-29.2N, 127-59-13.3E
	2. bounded by line, joining, (1)~(4)~(1)	(1) 34-55-26.8N, 127-58-08.7E
		(2) 34-55-34.6N, 127-58-15.7E
		(3) 34-55-30.8N, 127-58-22.0E
		(4) 34-55-22.9N, 127-58-15.0E
	3. bounded by line, joining, (1)~(4)~(1)	(1) 34-56-22.2N, 127-55-37.6E
		(2) 34-56-19.7N, 127-55-40.7E
		(3) 34-56-07.5N, 127-55-26.0E
		(4) 34-56-10.0N, 127-55-22.9E
	4. bounded by line, joining, (1)~(4)~(1)	(1) 34-55-16.2N, 127-59-14.5E
		(2) 34-55-12.8N, 127-59-21.2E
		(3) 34-55-05.9N, 127-59-16.0E
		(4) 34-55-09.3N, 127-59-09.3E

5. bounded by line, joining, (1)~(4)~(1)
- (1) 34-55-22.2N, 127-59-37.2E
 - (2) 34-55-28.7N, 127-59-37.2E
 - (3) 34-55-28.6N, 127-59-53.0E
 - (4) 34-55-22.1N, 127-59-53.0E

Chart 2160

Source Namhae Gun

★(420)/20 SOUTH COAST ~ Namhaedo, Approaches to Hangchon Hang ~ Fishery

- Area 1. bounded by line, joining, (1)~(4)~(1)
- (1) 34-45-27.8N, 127-56-26.0E
 - (2) 34-45-27.3N, 127-56-33.8E
 - (3) 34-45-24.1N, 127-56-33.6E
 - (4) 34-45-24.6N, 127-56-25.7E
2. bounded by line, joining, (1)~(4)~(1)
- (1) 34-46-15.0N, 127-55-58.9E
 - (2) 34-46-15.0N, 127-56-08.7E
 - (3) 34-46-08.6N, 127-56-08.7E
 - (4) 34-46-08.6N, 127-55-58.9E

Chart 2412

Source Namhae Gun

★(421)/20 SOUTH COAST ~ Namhaedo, Approaches to Gwangcheon Hang ~ Fishery

- Area 1. bounded by line, joining, (1)~(4)~(1)
- (1) 34-52-35.3N, 127-54-05.8E
 - (2) 34-52-38.9N, 127-54-20.9E
 - (3) 34-52-31.2N, 127-54-23.7E
 - (4) 34-52-27.5N, 127-54-08.6E
2. bounded by line, joining, (1)~(4)~(1)
- (1) 34-53-27.5N, 127-55-48.6E
 - (2) 34-53-25.9N, 127-55-56.2E
 - (3) 34-53-18.1N, 127-55-53.7E
 - (4) 34-53-19.7N, 127-55-46.1E

- | | |
|---|--|
| 3. bounded by line, joining, (1)~(4)~(1) | (1) 34-52-38.0N, 127-57-22.7E
(2) 34-52-34.7N, 127-57-29.5E
(3) 34-52-20.7N, 127-57-19.7E
(4) 34-52-23.9N, 127-57-12.9E |
| 4. bounded by line, joining, (1)~(4)~(1) | (1) 34-52-57.9N, 127-57-46.8E
(2) 34-52-55.2N, 127-57-51.7E
(3) 34-52-39.0N, 127-57-38.5E
(4) 34-52-41.8N, 127-57-33.6E |
| 5. bounded by line, joining, (1)~(4)~(1) | (1) 34-52-11.6N, 127-54-46.1E
(2) 34-51-57.2N, 127-54-48.2E
(3) 34-51-57.9N, 127-54-56.0E
(4) 34-52-12.4N, 127-54-53.9E |
| 6. bounded by line, joining, (1)~(4)~(1) | (1) 34-52-50.6N, 127-54-50.2E
(2) 34-52-46.5N, 127-54-53.4E
(3) 34-52-41.3N, 127-54-43.4E
(4) 34-52-45.4N, 127-54-40.2E |
| 7. bounded by line, joining, (1)~(4)~(1) | (1) 34-52-50.5N, 127-57-20.8E
(2) 34-52-37.0N, 127-57-10.1E
(3) 34-52-40.5N, 127-57-03.5E
(4) 34-52-54.1N, 127-57-14.2E |
| 8. bounded by line, joining, (1)~(4)~(1) | (1) 34-51-57.3N, 127-55-25.2E
(2) 34-52-00.0N, 127-55-32.3E
(3) 34-51-52.6N, 127-55-36.4E
(4) 34-51-49.9N, 127-55-29.2E |
| 9. bounded by line, joining, (1)~(4)~(1) | (1) 34-54-11.2N, 127-55-26.5E
(2) 34-54-08.9N, 127-55-39.6E
(3) 34-53-52.4N, 127-55-35.3E
(4) 34-53-54.7N, 127-55-22.2E |
| 10. bounded by line, joining, (1)~(4)~(1) | (1) 34-52-41.7N, 127-55-32.4E
(2) 34-52-34.8N, 127-55-37.7E
(3) 34-52-27.8N, 127-55-24.4E
(4) 34-52-34.7N, 127-55-19.1E |
| 11. bounded by line, joining, (1)~(4)~(1) | (1) 34-52-09.0N, 127-56-17.6E
(2) 34-52-08.9N, 127-56-25.5E
(3) 34-52-00.8N, 127-56-25.4E
(4) 34-52-00.8N, 127-56-17.5E |

- | | |
|---|--|
| 12. bounded by line, joining, (1)~(4)~(1) | <ul style="list-style-type: none"> (1) 34-51-54.2N, 127-56-17.4E (2) 34-51-54.2N, 127-56-25.2E (3) 34-51-46.1N, 127-56-25.1E (4) 34-51-46.1N, 127-56-17.3E |
| 13. bounded by line, joining, (1)~(4)~(1) | <ul style="list-style-type: none"> (1) 34-52-48.7N, 127-57-34.0E (2) 34-52-57.4N, 127-57-18.3E (3) 34-53-04.1N, 127-57-23.8E (4) 34-52-55.4N, 127-57-39.5E |
| 14. bounded by line, joining, (1)~(4)~(1) | <ul style="list-style-type: none"> (1) 34-49-27.4N, 127-57-19.2E (2) 34-49-45.2N, 127-57-19.4E (3) 34-49-45.1N, 127-57-35.1E (4) 34-49-27.3N, 127-57-34.9E |
| 15. bounded by line, joining, (1)~(4)~(1) | <ul style="list-style-type: none"> (1) 34-51-36.2N, 127-55-56.4E (2) 34-51-39.5N, 127-56-05.5E (3) 34-51-33.5N, 127-56-08.6E (4) 34-51-30.3N, 127-55-59.5E |
| 16. bounded by line, joining, (1)~(4)~(1) | <ul style="list-style-type: none"> (1) 34-53-46.4N, 127-57-07.6E (2) 34-53-46.4N, 127-57-15.5E (3) 34-53-38.3N, 127-57-15.5E (4) 34-53-38.3N, 127-57-07.6E |
| 17. bounded by line, joining, (1)~(4)~(1) | <ul style="list-style-type: none"> (1) 34-53-37.4N, 127-56-36.8E (2) 34-53-35.8N, 127-56-44.4E (3) 34-53-24.8N, 127-56-40.9E (4) 34-53-26.5N, 127-56-33.3E |
| 18. bounded by line, joining, (1)~(4)~(1) | <ul style="list-style-type: none"> (1) 34-53-35.5N, 127-56-54.9E (2) 34-53-33.9N, 127-57-02.5E (3) 34-53-24.5N, 127-56-59.5E (4) 34-53-26.1N, 127-56-51.9E |

Chart 2511(1), 2160(2 ~18)

Source Namhae Gun

Area	1. bounded by line, joining, (1)~(8)~(1)	(1) 35-34-26.6N, 126-14-24.2E (2) 35-34-26.6N, 126-14-17.6E (3) 35-34-25.2N, 126-14-16.2E (4) 35-34-24.3N, 126-14-17.4E (5) 35-34-25.3N, 126-14-18.4E (6) 35-34-25.3N, 126-14-23.7E (7) 35-34-24.4N, 126-14-25.2E (8) 35-34-25.4N, 126-14-26.1E
	2. bounded by line, joining, (1)~(4)~(1)	(1) 35-36-23.5N, 126-20-20.4E (2) 35-36-27.8N, 126-20-14.5E (3) 35-36-03.7N, 126-19-48.0E (4) 35-35-59.3N, 126-19-53.9E
	3. bounded by line, joining, (1)~(4)~(1)	(1) 35-36-11.3N, 126-18-34.8E (2) 35-36-08.5N, 126-18-38.1E (3) 35-35-57.1N, 126-18-24.0E (4) 35-35-59.9N, 126-18-20.7E
	4. bounded by line, joining, (1)~(4)~(1)	(1) 35-35-54.0N, 126-21-31.4E (2) 35-35-54.1N, 126-21-51.2E (3) 35-35-47.6N, 126-21-51.3E (4) 35-35-47.5N, 126-21-31.4E
	5. Fish trap, bounded by line, joining, (1)~(4)~(1)	(1) 35-38-37.2N, 126-06-32.1E (2) 35-38-36.3N, 126-06-21.2E (3) 35-38-24.6N, 126-06-22.6E (4) 35-38-25.4N, 126-06-33.5E

Chart 3411

Source Buan Gun

Area	1. bounded by line, joining, (1)~(4)~(1)	(1) 35-34-54.5N, 126-38-29.3E (2) 35-34-45.9N, 126-38-27.9E (3) 35-34-47.4N, 126-38-13.3E (4) 35-34-56.1N, 126-38-14.7E
	2. bounded by line, joining, (1)~(4)~(1)	(1) 35-39-08.8N, 126-24-51.8E (2) 35-38-54.7N, 126-24-16.0E (3) 35-38-45.9N, 126-24-21.2E (4) 35-39-00.1N, 126-24-57.0E
	3. bounded by line, joining, (1)~(8)~(1)	(1) 35-39-21.0N, 126-24-44.5E (2) 35-39-11.8N, 126-24-50.0E (3) 35-38-57.6N, 126-24-14.3E (4) 35-39-06.9N, 126-24-08.8E (5) 35-39-13.3N, 126-24-24.9E (6) 35-39-09.7N, 126-24-26.9E (7) 35-39-11.9N, 126-24-32.3E (8) 35-39-15.4N, 126-24-30.2E
	4. bounded by line, joining, (1)~(4)~(1)	(1) 35-39-33.1N, 126-28-19.6E (2) 35-39-19.5N, 126-28-30.4E (3) 35-39-16.0N, 126-28-23.7E (4) 35-39-29.6N, 126-28-12.9E
	5. bounded by line, joining, (1)~(4)~(1)	(1) 35-39-09.5N, 126-27-05.1E (2) 35-39-29.2N, 126-26-51.1E (3) 35-39-32.4N, 126-26-58.0E (4) 35-39-12.8N, 126-27-11.9E
	6. bounded by line, joining, (1)~(4)~(1)	(1) 35-39-37.5N, 126-27-12.8E (2) 35-39-40.8N, 126-27-19.6E (3) 35-39-22.5N, 126-27-32.6E (4) 35-39-19.3N, 126-27-25.7E
	7. bounded by line, joining, (1)~(4)~(1)	(1) 35-39-14.4N, 126-27-15.4E (2) 35-39-32.7N, 126-27-02.4E (3) 35-39-35.9N, 126-27-09.3E (4) 35-39-17.7N, 126-27-22.3E

8. bounded by line, joining, (1)~(10)~(1)

- (1) 35-35-14.3N, 126-30-59.8E
- (2) 35-35-05.9N, 126-31-02.0E
- (3) 35-35-04.9N, 126-31-01.0E
- (4) 35-35-05.0N, 126-30-47.8E
- (5) 35-35-02.9N, 126-30-47.5E
- (6) 35-35-02.9N, 126-30-42.9E
- (7) 35-35-04.9N, 126-30-46.4E
- (8) 35-35-07.5N, 126-30-45.9E
- (9) 35-35-11.1N, 126-30-48.1E
- (10) 35-35-14.7N, 126-30-53.6E

9. bounded by line, joining, (1)~(4)~(1)

- (1) 35-40-32.3N, 126-29-40.1E
- (2) 35-40-46.4N, 126-30-06.7E
- (3) 35-40-39.7N, 126-30-12.1E
- (4) 35-40-25.5N, 126-29-45.5E

10. bounded by line, joining, (1)~(4)~(1)

- (1) 35-35-13.9N, 126-36-58.6E
- (2) 35-35-14.2N, 126-37-09.9E
- (3) 35-35-02.7N, 126-37-10.3E
- (4) 35-35-02.5N, 126-36-59.0E

Chart 3411, 3412(4,6,7,9)

Source Buan Gun

★(424)/20 WEST COAST ~ Approaches to Pyeongtaek·Dangjin Hang ~ Hydrographic survey

Area bounded by line, joining, (1)~(4)~(1)

- (1) 36-56-48.0N, 126-50-53.0E
- (2) 36-56-48.0N, 126-51-20.0E
- (3) 36-56-25.0N, 126-51-20.0E
- (4) 36-56-25.0N, 126-50-53.0E

Remark Period: Sep. 21 ~ 23, 2020

Chart 3467

Source West Sea Hydrographic and Oceanographic Office

PART IV

LIST OF LIGHTS (PUB. No.410)

No.	Name	Position	Characteristics	Elev. (m)	Range (M)	Color. Structure, Height (m)	Remarks
1214.3	Gyoam Hang 교암항 방파제등대	38-17.36N 128-32.99E	Fl(2) R 6s	16	9	R 8-sided concrete tower 8.7	NTMNo.38/701,2020 (Insert)
1214.4	Gyoam Hang 교암항 방사제등대	38-17.36N 128-32.94E	Fl(2) G 6s	13	9	W 8-sided concrete tower 8.7	NTMNo.38/701,2020 (Insert)
1231.8			Removed from List				NTMNo.38/702,2020
1231.9			Removed from List				NTMNo.38/702,2020
1248.3			Removed from List				NTMNo.38/703,2020
1248.4			Removed from List				NTMNo.38/703,2020
1249.1			Removed from List				NTMNo.38/703,2020
1251.13			Removed from List				NTMNo.38/703,2020
2074.10	Busanhangsin Hang 부산항신항 현산A호등부표	35-03.92N 128-47.59E	Fl(4) Y 8s		7	Y pillar	
2074.11	Busanhangsin Hang 부산항신항 현산B호등부표	35-04.08N 128-48.13E	Fl(4) Y 8s		7	Y pillar	NTMNo.38/704,2020
2641.1 M4272.705	Pyoseonsehwa Hang 표선세화항 방파제등대	33-18.14N 126-48.26E	Fl G 4s	12	7	W round steel pipe 8.6	NTMNo.38/705,2020
2641.5 M4272.71	Sinheunghang 신흥항 방파제등대	33-17.87N 126-46.06E	Fl(2) G 6s	12	7	W round concrete tower 8.6	NTMNo.38/705,2020
2641.7 M4272.722	Taeheung3ri Hang 태흥3리항 등표	33-17.32N 126-45.76E	Fl R 4s	10	7	R round steel pipe 10	NTMNo.38/705,2020
2641.8 M4272.73	Taeheung2ri Hang 태흥2리항 동방파제등대	33-17.04N 126-45.14E	Fl R 6s	12	7	R round steel 8	NTMNo.38/705,2020
2642 M4272.75	Daebongangot 대봉안곶 등대	33-16.66N 126-44.57E	Fl W 6s	13	6	W 8-sided concrete tower 12	NTMNo.38/705,2020
2642.6 M4272.77	Namwon Hang 남원항 북방파제등대	33-16.56N 126-43.20E	Fl G 5s	12	8	W round steel 8.6	NTMNo.38/705,2020

2642.12 M4272.76	Taeheung 태흥1리 등표	33-16.68N 126-44.24E	FI R 5s	7.4	3	R round steel pipe 10	NTMNo.38/705,2020
2644 M4272.95	Wimi Hang 위미항 서방과제등대	33-16.12N 126-39.64E	FI G 6s	17	8	W round concrete tower 10	
2645 M4272.8	Jigwido 지귀도 등대	33-13.60N 126-39.35E	FI W 5s	17	7	round steel pipe 12	NTMNo.38/706,2020 Racon(No.4126.4)
2645.2 M4272.955	Hahyo Hang 하효항 동방과제등대	33-14.85N 126-37.29E	FI(2) R 6s	19	7	W round concrete tower 15	NTMNo.38/706,2020
3141.3	Daeryukdo 대륙도북방 기상청부표	35-26.15N 126-10.58E				Y spherical	NTMNo.38/707,2020

KOSREP(Korean Ship Reporting System)

KOSREP

- KOSREP as protection system of navigating vessels would like to request your positive participation as far as possible to perform a practical and effective maritime search and rescue operation from sea casualties.

Service Area

- Sea area bounded by both latitudes between 30°N and 40°N and longitudes between 121°E and 135°E

Participating Ships

- International passenger ships
- International cargo ships of 300 gross tonnage and upwards with a navigating period of more than 12 hours
- Vessels which are not under command, restricted in their ability to maneuver, or constrained by the draft
- Towboats whose length of their fleet exceeds 200m
- Cargo vessels carrying dangerous goods, including crude oil, liquid chemicals, etc.

Types of Reports

- Sailing Plan Reports : Immediately before or after leaving a port or an inlet or when entering a sea area requiring a report of the location of a ship as designated and notified by the head of the Korea Coast Guard
- Position Reports: At the time interval of approximately 12 hours after the notification of the Sailing Plan Reports
- Deviation Reports: When the details of the Sailing Plan Reports have been updated, when a vessel deviates from its intended position by more than 25 nautical miles, or when a vessel changes its destination
- Final Reports: Immediately before or after arriving at the destination or leaving a sea area requiring a report of the location of a ship as designated and notified by the head of the Korea Coast Guard

Means of Report

- Exclusive KOSREP Communication Network (VHF, MF/HF)
- Other Public Communication Network (Telephone, FAX, Telex)

■ Radio Communication Stations for RSC(VHF)

Classification	Incheon, Pyeongtaek, Taeon, Boryeong CG,	Gunsan, Buan, Mokpo, Wando, Yeosu CG	Tongyeong, Changwon, Busan, Ulsan, CG	Pohang, Ulgin, Eastsea, Sokcho, CG	Jeju, Seogwipo CG
Frequency	F3E 156.800MHz(Calling) (CH 16)			F3E 156.450MHz(Working) (CH 9)	

■ Radio Communication Stations for RCC(VHF·MF/HF)

Classification	Central Regional CG	Eastern Regional CG	Western Regional CG	Southern Regional CG	Jeju Regional CG
Calling Frequency	F3E 156.800MHz(VHF CH16), H(J)3E 2,182kHz(MF/HF)				
Working Frequency	F3E 156.450MHz(VHF CH9), J3E 2,110/2,639.4kHz(MF/HF)				

■ Public Communication(TEL· FAX· TELEX)

Name of Coast Guard	K.C.G Command Center			Address	Postal code
	Phone	FAX	Telex		
Korea Coast Guard	032)835-2342	032)858-8182	K24920	130 Haedoji-ro, Yeonsu-gu, Incheon	21995
Central Regional Coast Guard	032)728-8342	032)728-8942	K35522	263, Central-ro, Yeonsu-gu, Incheon	22006
Incheon Coast Guard Station	032)650-2342	032)650-2942		69, Okgol-ro, Yeonsu-gu, Incheon	21900
Pyeongtaek Coast Guard Station	031)8046-2742	031)8046-2900		437-27, Seodong-daero, Poseung-eup, Pyeongtaek-si, Gyeonggi-do	17967
Taeon Coast Guard Station	041)950-2342	041)950-2941		92-13, Dongbaek-ro, Taeon-eup, Taeon-gun, Chungcheongnam-do	32145
Boryeong Coast Guard Station	041)402-2342	041)402-2942		49, Seongjusan-ro, Boryeong-si, Chungcheongnam-do	33475
Five West Sea Island Guard Unit	032)835-3142	032)835-3900		10, Chukhang-daero, Jung-gu, Incheon	22344
Western Regional Coast Guard	061)288-2342	061)288-2942	K67116	25, Namak-ro 162beon-gil, Mokpo-si, Jeollanam-do	58682
Gunsan Coast Guard Station	063)539-2342	063)539-2900		21, Gunsanchang-gil, Gunsan-si, Jeollabuk-do	54018
Buan Coast Guard Station	063)928-2342	063)928-2942		15, Dongjung 2-gil, Buan-eup, Buan-gun, Jeollabuk-do	56308
Mokpo Coast Guard Station	061)241-2342	061)241-2942		231, Cheongho-ro, Mokpo-si, Jeollanam-do	58623
Wando Coast Guard Station	061)550-2142	061)550-2942		93, Jungang-gil, Wando-eup, Wando-gun, Jeollanam-do	59126
Yeosu Coast Guard Station	061)840-2342	061)840-2942		648, Sinwol-ro, Yeosu-si, Jeollanam-do	59761
Southern Regional Coast Guard	051)663-2342	051)663-2942	K53343	325, Chungjang-daero, Dong-gu, Busan	48755
Tongyeong Coast Guard Station	055)647-2442	055)647-2942		45, Jungnim 2-ro, Gwangdo-myeon, Tongyeong-si, Gyeongsangnam-do	53019
Changwon Coast Guard Station	055)981-2442	055)981-2942		145, Muyeok-ro, Masanhoewon-gu, Changwon-si, Gyeongsangnam-do	51342
Busan Coast Guard Station	051)664-2442	051)664-2900		293, Haeyang-ro, Yeongdo-gu, Busan	49111
Ulsan Coast Guard Station	052)230-2542	052)230-2942		20, Sinseon-ro, Nam-gu, Ulsan	44772
Eastern Regional Coast Guard	033)680-2242	033)680-2942	K35521	156, Iwon-gil, Donghae-si, Gangwon-do	25820
Pohang Coast Guard Station	054)750-2342	054)750-2919		21, Sotijae-ro 151beon-gil, Buk-gu, Pohang-si, Gyeongsangbuk-do	37642
Uljin Coast Guard Station	054)502-2342	054)502-2900		103, Samyul-ro, Hupo-myeon, Uljin-gun, Gyeongsangbuk-do	36370
East Sea Coast Guard Station	033)741-2342	033)531-9595		29, Imhang-ro, Donghae-si, Gangwon-do	25730
Sokcho Coast Guard Station	033)634-2342	033)634-2942		35, Dongmyeonghang-gil, Sokcho-si, Gangwon-do	24824
Jeju Regional Coast Guard	064)801-2242	064)801-2900	K67117	65, Gusan-ro, Jeju-si, Jeju-do	63236
Jeju Coast Guard Station	064)766-2342	064)766-2900		154, Imhang-ro, Jeju-si, Jeju-do	63280
Seogwipo Coast Guard Station	064)793-2142	064)793-2900		11, Seohonam-ro, Seogwipo-si, Jeju-do	63568